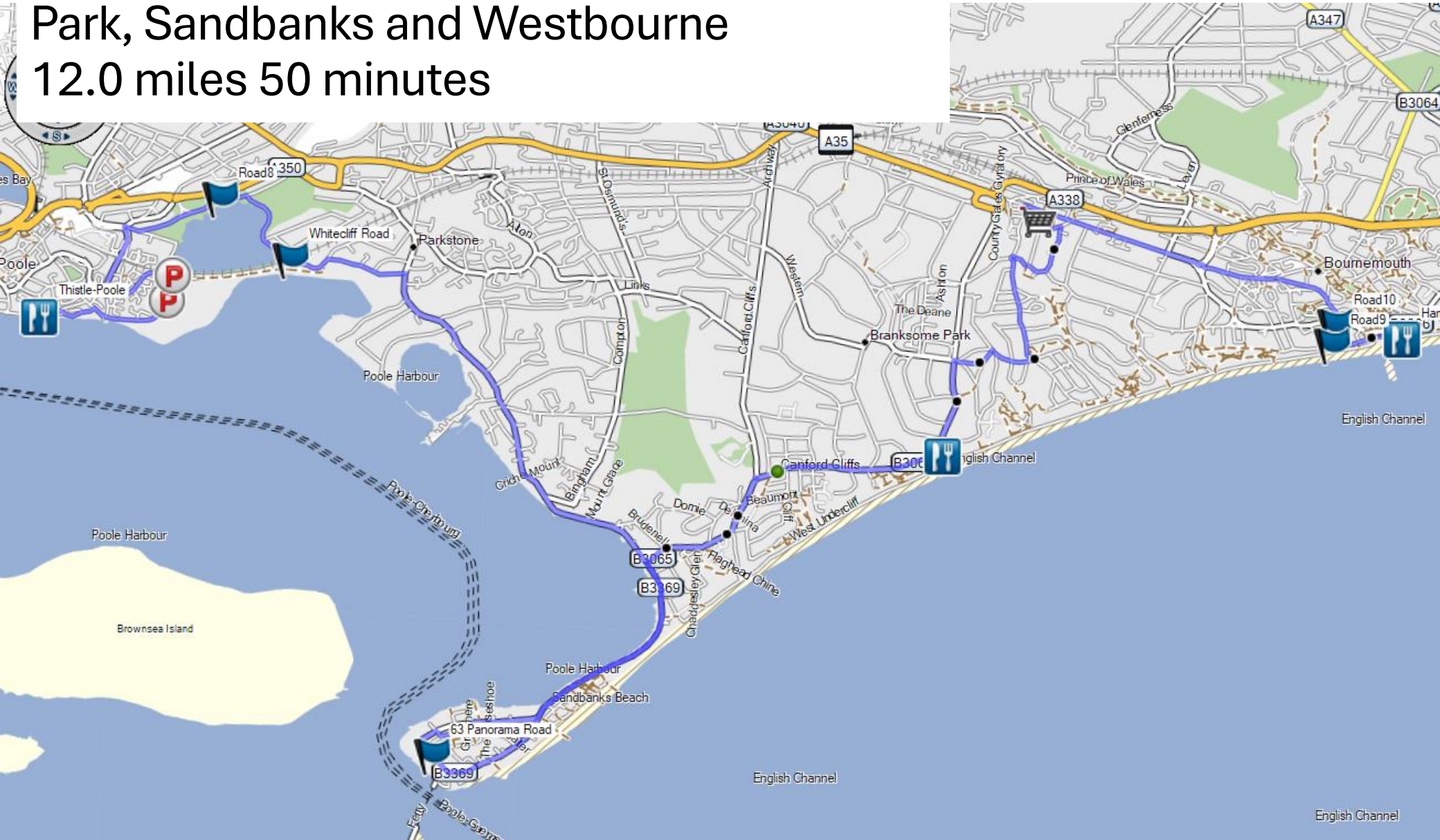


Poole Quay to Bournemouth Pier via Poole Park, Sandbanks and Westbourne

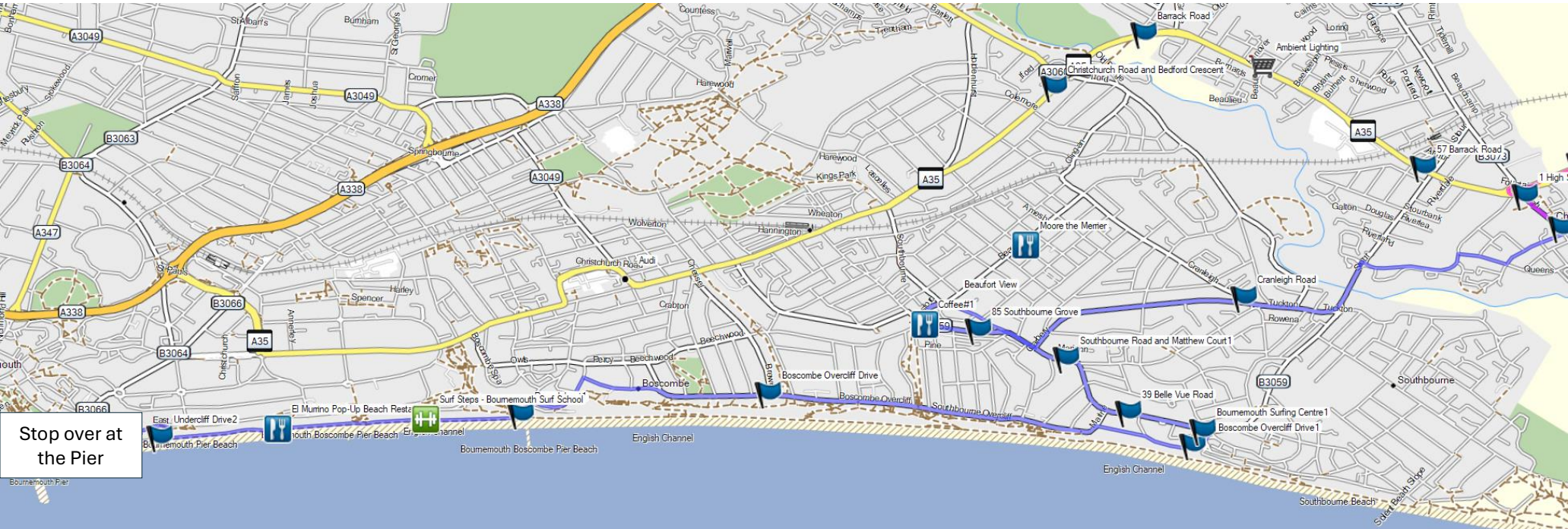
12.0 miles 50 minutes



Part 2A

Bournemouth Pier to Christchurch High Street via Southbourne

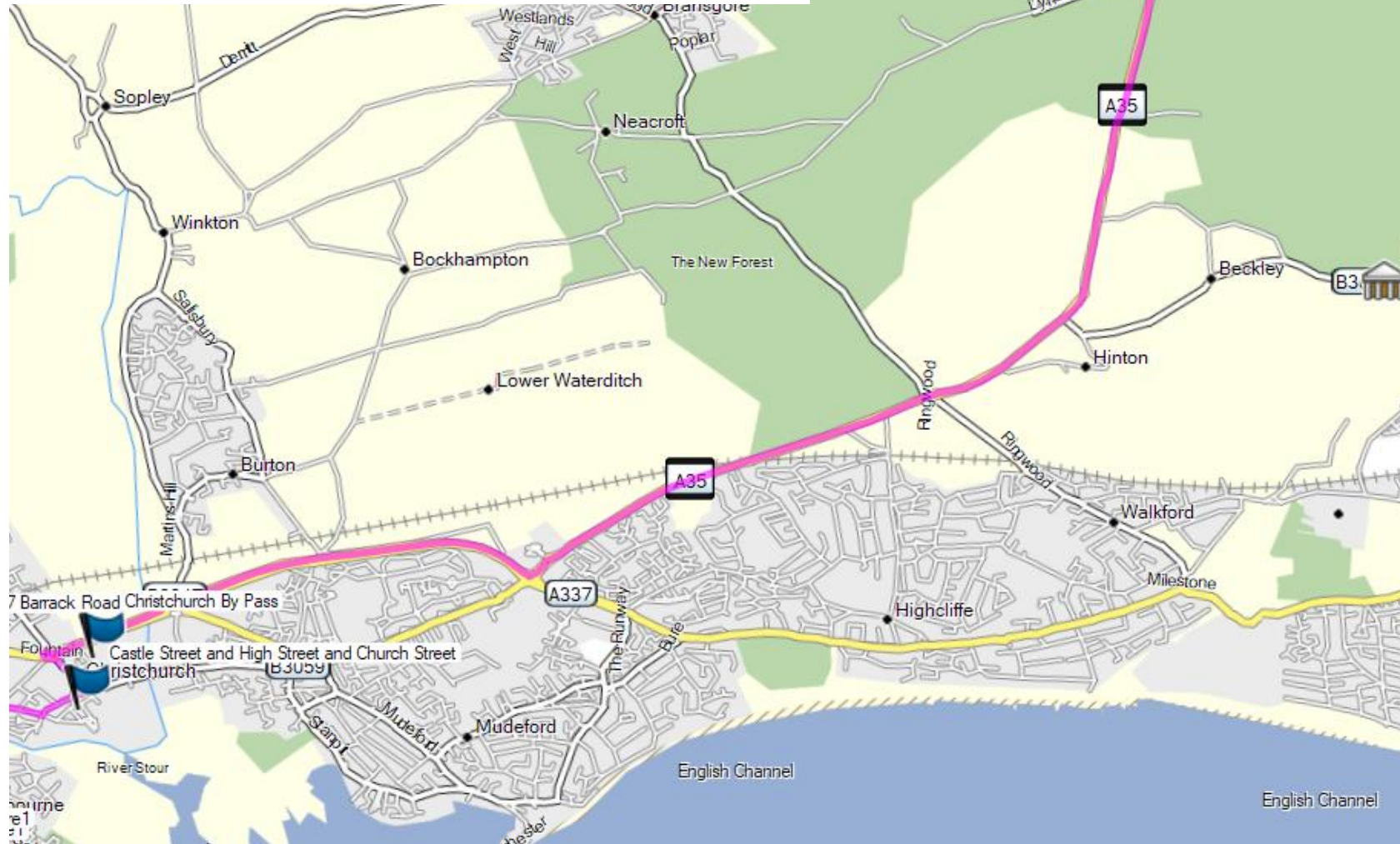
7.5 miles 40 minutes



Part 2B

Christchurch High Street to Sammy Millers Museum via Station Road Holmsley

12.2 miles 30 minutes



DGR 2026

Proposed timetable is as follows:

08:00 Poole Quay opens for participants

10:00 Depart Poole Quay

10:05 Poole Park to Sandbanks Road

10:20 Sandbanks Ferry

10:25 Canford Cliffs

10:30 Westbourne

10:45 Arrive Bournemouth Pier

12:00 Depart Bournemouth Pier via Promenade

12:10 Boscombe along Overcliff Drive to Belle Vue Road

12:20 Brewhouse and Kitchen Southbourne via Southbourne Grove

12:25 Carbery Avenue to Tuckton Bridge

12:35 Christchurch High Street

13:10 Depart Christchurch

12:25 A35 Turn round

13:35 Final Arrival Sammy Millers

N.B. All times are estimates and will depend on traffic conditions