



# The Carmarthenshire and Pembrokeshire Road Book

---

*Trevor Fairbanks*

*July 2018*

## Introduction

The suggested 26 landmarks in this Carmarthenshire and Pembrokeshire road book have been chosen to maximise coverage of Carmarthenshire and Pembrokeshire and their roads. You choose how many landmarks you would like to visit. The number of trips you make, the routes you take and how long you take to visit your chosen landmarks is entirely up to you. There is no time limit or element of competition.

The landmark keys below are intended to provide some information about each landmark. These keys are based on the condition of the landmarks at the time the author visited each of them and may not be applicable when you choose to visit them. If you don't feel comfortable with going to the landmark itself then a photo of something of relevance nearby is fine instead.



*Access to and possibly a photograph of the landmark may involve a short walk.*



*Landmark is located in a built-up area.*



*Nearby café or eatery.*



*Other nearby sites of interest.*



*Public access is restricted to certain times. If closed it will be necessary to photograph something of relevance nearby.*



*Access to landmark is via roads with poor surfaces and /or narrow winding roads.*



*Click on this (hyperlink) for landmark information.*

One final thing, the author accepts no liability for you visiting any of the suggested landmarks in this road book. The author has visited each landmark in this road book and all can be photographed by the general public without the need to break any laws.

*Trevor Fairbanks July 2018*



## CAREW CASTLE AND TIDAL MILL

51.700159, -4.830060



## CARREG CENNEN CASTLE

51.856585, -3.937801




## CRESSWELL QUAY

51.725008, -4.824705



## CWM YR EGLWYS

52.023356, -4.895118



## KIDWELLY CASTLE

51.738976, -4.306303



## LAUGHARNE CASTLE

51.769187, -4.462890



## LLANDOVERY CASTLE

51.993327, -3.796567



## LLYN BRIANNE

52.121137, -3.764148



## LLYS Y FRAN RESERVOIR

51.884253, -4.848655





## MOSAIC ON THE PARROG

51.999824, -4.988781



## BLACK MOUNTAIN ROAD

51.857210, -3.844728



## NEWCASTLE EMLYN CASTLE

52.039128, -4.465000



## PAXTON'S TOWER

51.850694, -4.121644



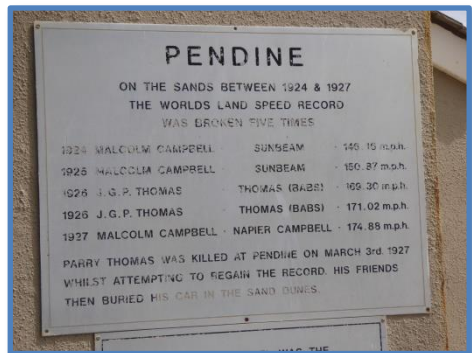
## PEACE CAIRN

51.997152, -4.183969



## PENDINE SANDS

51.742394, -4.559141






## PENTRE IFAN

51.999022, -4.767793



## PORTHAIN

51.948314, -5.181702



## PRESELI HILLS

51.954814, -4.802672



## ST GOVAN'S CHAPEL

51.599608, -4.936863



## THE STACK ROCKS

51.612574, -4.997611



## STANDING STONES

51.940294, -4.714362



## ST DAVID'S BISHOP'S PALACE

51.881366, -5.271695



## ST NON'S CHAPEL

51.873006, -5.267615



## ST ANN'S HEAD

51.683937, -5.176215



## STRUMBLE HEAD LIGHTHOUSE

52.029055, -5.070536



## TALLEY ABBEY

51.976609, -3.992778

