



The Dorset Road Book

Trevor Fairbanks

May 2016

Introduction

The suggested 25 landmarks in this Dorset road book have been chosen to maximise coverage of Dorset and its roads. You choose how many landmarks you would like to visit. The number of trips you make, the routes you take and how long you take to visit your chosen landmarks is entirely up to you. There is no time limit or element of competition. As is usual and for your own sense of achievement, the suggestion is that you photograph each landmark you visit. The only challenge is to produce a nice set of landmark photos.

The landmark keys below are intended to provide some information about each landmark. These keys are based on the condition of the landmarks at the time the author visited each of them and may not be applicable when you choose to visit them. If you don't feel comfortable with going to the landmark itself then a photo of something of relevance nearby is fine instead.



Access to and possibly a photograph of the landmark may involve a short walk.



Landmark is located in a built-up area.



Nearby café or eatery.



Other nearby sites of interest.



Public access is restricted to certain times. If closed it will be necessary to photograph something of relevance nearby.



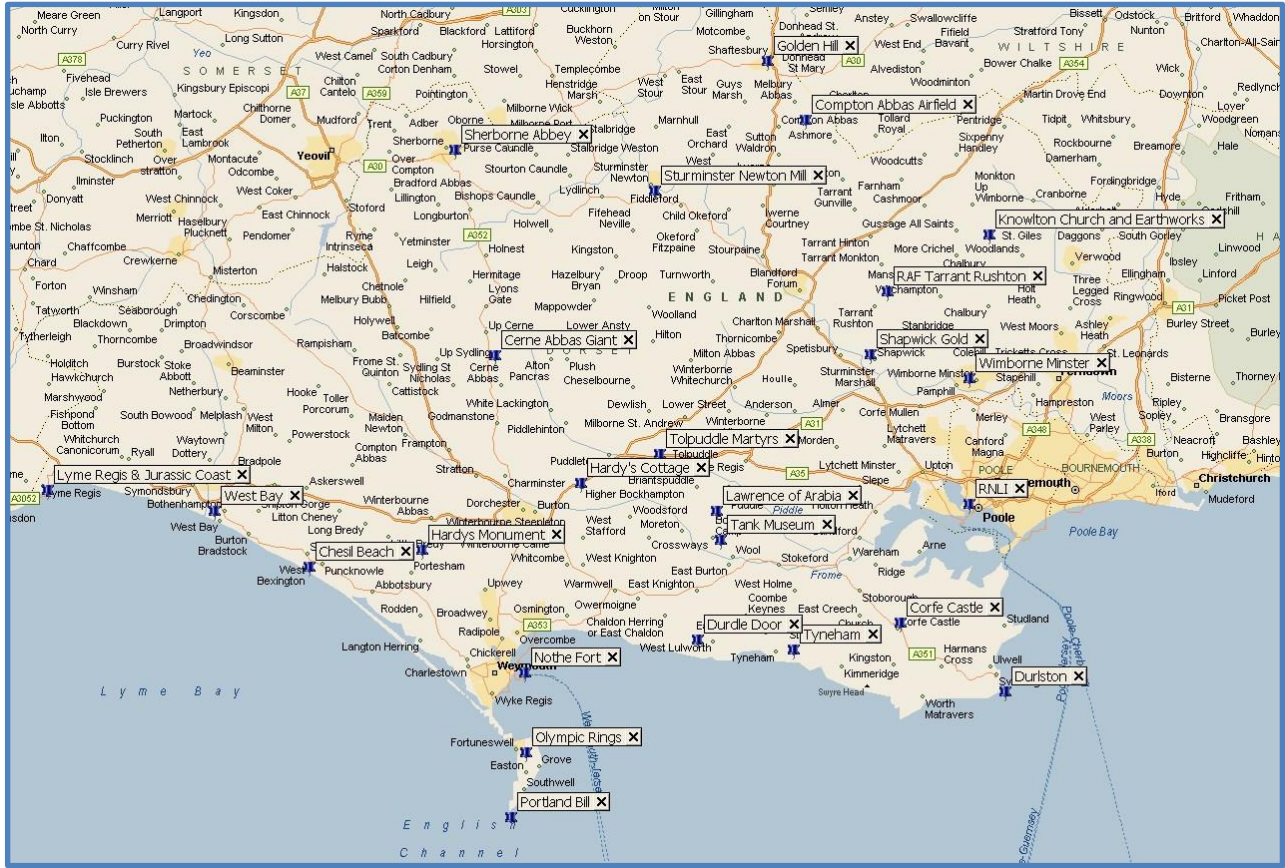
Access to landmark is via roads with poor surfaces.



Click on this (hyperlink) for landmark information.

One final thing, the author accepts no liability for you visiting any of the suggested landmarks in this road book. The author has visited each landmark in this road book and all can be photographed by the general public without the need to break any laws.

Trevor Fairbanks May 2016



CERNE ABBAS GIANT

50.81334, -2.47516




CHARLES BENNETT A.K.A. "THE SHAPWICK EXPRESS"

50.81418, -2.08909



CHESIL BEACH

50.67579, -2.66509



CORFE CASTLE

50.64038, -2.05906



COMPTON ABBAS AIRFIELD (EGHA)

50.96654, -2.15603



DURDLÉ DOOR

50.62897, -2.26680



DURLSTON

50.59488, -1.95219




GOLD HILL

51.00514, -2.19521



HARDY'S COTTAGE

50.73057, -2.38676



HARDY'S MONUMENT

50.68680, -2.54920



KNOWLTON CHURCH AND EARTHWORKS

50.89218, -1.96739



LAWRENCE OF ARABIA

50.71279, -2.24753



LYME REGIS AND THE JURASSIC COAST

50.72631, -2.93418



NOTHE FORT

50.68680, -2.54920



OLYMPIC RINGS

50.55601, -2.44236



PORTLAND BILL

50.51359, -2.45691



RAF TARRANT RUSHTON

50.85505, -2.07230



RNLI POOLE

50.71709, -1.98829




TOLPUDDLE MARTYRS

50.74970, -2.30612



SHERBORNE ABBEY

50.94672, -2.51666



STURMINSTER NEWTON MILL

50.92076, -2.31152



THE TANK MUSEUM

50.69409, -2.24346



TYNEHAM

50.62265, -2.16867



WEST BAY

50.71161, -2.76202



WIMBORNE MINSTER

50.79893, -1.98803

