



The Herefordshire & Shropshire Road Book

Trevor Fairbanks

October 2017

Introduction

The suggested 25 landmarks in this Herefordshire and Shropshire road book have been chosen to maximise coverage of these counties and their roads. You choose how many landmarks you would like to visit. The number of trips you make, the routes you take and how long you take to visit your chosen landmarks is entirely up to you. There is no time limit or element of competition. The suggestion is that you photograph each landmark you visit.

The landmark keys below are intended to provide some information about each landmark. These keys are based on the condition of the landmarks at the time the author visited each of them and may not be applicable when you choose to visit them. If you don't feel comfortable with going to the landmark itself then a photo of something of relevance nearby is fine instead.



Access to and possibly a photograph of the landmark may involve a short walk.



Landmark is located in a built-up area.



Nearby café or eatery.



Other nearby sites of interest.



Public access is restricted to certain times. If closed it will be necessary to photograph something of relevance nearby.



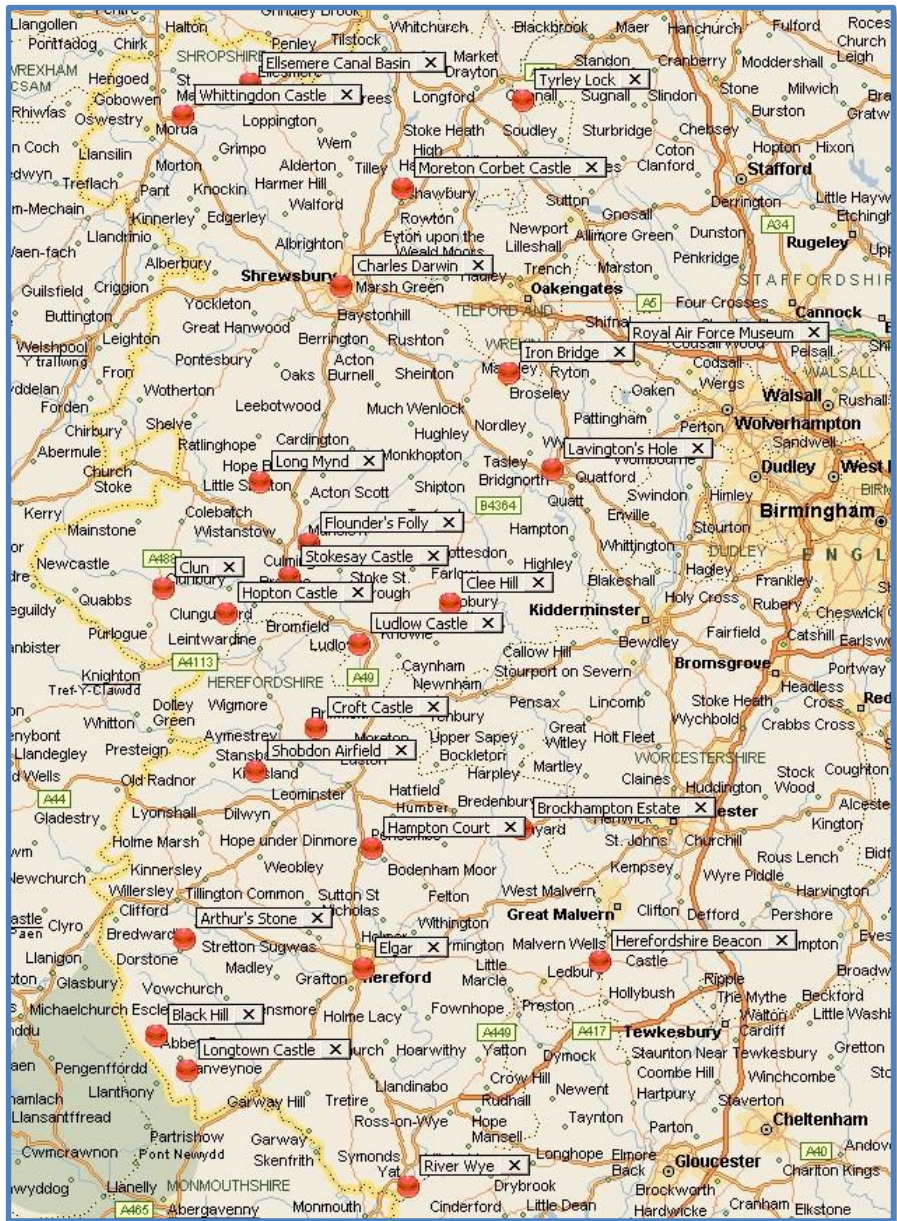
Access to landmark is via roads with poor surfaces and /or narrow winding roads.



Click on this (hyperlink) for landmark information.

One final thing, the author accepts no liability for you visiting any of the suggested landmarks in this road book. The author has visited each landmark in this road book and all can be photographed by the general public without the need to break any laws.

Trevor Fairbanks October 2017



ARTHUR'S STONE

52.08223, -2.99536



BLACK HILL

51.98964, -3.03741



BROCKHAMPTON ESTATE

52.18831, -2.46720



CHARLES DARWIN

52.71030, -2.75051



CLEE HILL RADAR

52.40555, -2.57932



CLUN CASTLE

52.421062, -3.035673




CROFT CASTLE

52.28531, -2.79042



ELGAR

52.05477, -2.71510



ELLESMERE CANAL BASIN

52.90562, -2.89521



FLOUNDER'S FOLLY

52.46340, -2.80071



HAMPTON COURT

52.17031, -2.70318



HEREFORDSHIRE BEACON

52.06147, -2.34670



HOPTON CASTLE

52.39554, -2.93199




IRON BRIDGE

52.62735, -2.48543



LAVINGTONS HOLE

52.53355, -2.41724



**LONG MYND
(MIDLAND GLIDER CLUB)**

52.52158, -2.87907



LONGTOWN CASTLE

51.95698, -2.98993



LUDLOW CASTLE

52.36715, -2.72296



MORETON CORBET CASTLE

52.80393, -2.65327



RIVER WYE

51.84483, -2.64467



ROYAL AIRFORCE MUSEUM

52.64483, -2.31466



SHOBDON AIRFIELD

52.24347, -2.88379



STOKESAY CASTLE

52.43029, -2.83152



TYRLEY LOCK

52.88892, -2.46159



WHITTINGDON CASTLE

52.87377, -3.00341

